



IMplementing MEasuRes for Sustainable Estuaries (IMMERSE)

Stakeholder mapping

"This research was supported as part of IMMERSE - Implementing Measures for Sustainable Estuaries, an Interreg project supported by the North Sea Programme of the European Regional Development Fund of the European Union."



Task: 6.1 Stakeholder mapping

Kirsten Wolfstein, Yvonne Andersson-Sköld, Nick Cutts, Zoe Fraser, Gert-Jan Liek, Frederik Roose, Jannie Dhondt, Lotte Meldgaard Pedersen, Victoria Ortiz

Introduction

North Sea Region estuaries are dynamic and important environments for anthropogenic uses and nature, especially natural values i.e. estuary functioning and services are subject to persistent and increasing pressures. Implementation of management measures to preserve or improve the state of the estuary are necessary and often requested by several European legislations that are implemented in national laws. However, to address the pressures by planning and implementing measures requires large investments, long planning periods and stakeholder commitment. The latter is not only required - experiences have shown that stakeholder integration has led to an increased acceptance of measures and more efficient implementation. Therefore, one of the aims of IMMERSE is to involve local stakeholders in the design, testing and the implementation of measures as well as provide knowledge on how to improve stakeholder involvement.

A pre-condition for involving stakeholders in any process is having an overview of existing groups within the estuary. Therefore, a mapping exercise of relevant stakeholders has been carried out (IMMERSE Task 6.1). IMMERSE partners mapped stakeholder organisations from project estuaries as well as from across the NSR. This map has already proved to be useful for inviting stakeholders to the first TEL at Gothenburg.

Method

A questionnaire was developed and sent to the project partners. They were asked to list the relevant organisations, the type of organisation (municipality, private, etc.), the interests of the organisations (environment, leisure, etc.) of their estuary and add remarks, if necessary. The list of organisations will be spread among the partners.

Results


In the following, results of the exercise are presented for each estuary of the project. Further to this, groups of interest to the project as a whole - in partner and other North Sea Regions estuaries - such as individual stakeholder organisations, universities, and others are listed.

Elbe estuary

Please note, that stakeholders being actively involved in estuary partnership 'Forum Tideelbe' are highlighted in grey.




| Name of organisation | Type of organisation | Main interests of stakeholder | Remarks |
|--|------------------------------|---|---|
| Amt Geest und Marsch Südholstein | public/municipality | general representation of areal interests | |
| Behörde für Umwelt und Energie Hamburg | public/federal government | environment | Ministry of federal city state of Hamburg |
| Behörde für Wirtschaft, Verkehr und Innovation | public/federal government | economy | Ministry of federal city state of Hamburg |
| Bezirksamt Hamburg Mitte | public/municipality | general representation of areal interests | belongs to City of Hamburg |
| Bezirksamt Harburg | public/municipality | general representation of areal interests | belongs to City of Hamburg |
| Bezirksamt Bergedorf | public/municipality | general representation of areal interests | belongs to City of Hamburg |
| Gemeinde Jork | public/municipality | general representation of areal interests | |
| Gemeinde Mooregge | public/municipality | general representation of areal interests | |
| Hamburg Port Authority (HPA) | public | economy, shipping | belongs to the federal city state of Hamburg |
| Kreis Dithmarschen | public/municipality - county | general representation of areal interests | |
| Kreis Pinneberg | public/municipality - county | general representation of areal interests | |
| Kreis Steinburg | public/municipality - county | general representation of areal interests | Coordination group Tidal River Elbe for federal states Hamburg, Niedersachsen, Schleswig-Holstein |
| KorTel | public/federal government | environment | implementation of WFD |
| Landkreis Cuxhaven | public/municipality - county | general representation of areal interests | |
| Landkreis Stade | public/municipality - county | general representation of areal interests | |
| Ministerium für Energiewende, Landwirtschaft, Umwelt, Natur und Digitalisierung Schleswig-Holstein | public/federal government | environment | |
| Niedersächsisches Ministerium für Umwelt, Energie und | public/federal government | environment | belongs to federal state Niedersachsen (ministry) |



| | | | |
|--|---|---|---|
| Klimaschutz | | | of environment) |
| Samtgemeinde Land Hadeln | public/federal government | general representation of areal interests | |
| Samtgemeinde Nordkehdingen | public/municipality - county | general representation of areal interests | |
| Stadt Brunsbüttel | public/city | general representation of areal interests | |
| Stadt Otterndorf | public/city | general representation of areal interests | |
| Stadt Cuxhaven | public/city | general representation of areal interests | |
| Wasser- und Schifffahrtsverwaltung des Bundes (WSV) | public/national government | transport administration | main organisation, including regional offices |
| Stiftung Lebensraum Elbe | public/ foundation | environment | |
| Forum Tideelbe | "umbrella organisation" (whole estuary) | overall integrated estuarine management | Estuary partnership in which all marked organisations are represented |
| Arbeitsgemeinschaft Naturschutz Hamburg | public/environmental NGO | environment | |
| Bund für Umwelt und Naturschutz Deutschland e. V. (BUND) - Landesverband Hamburg | public/environmental NGO | environment | |
| Förderkreis "Rettet die Elbe" e.V. | public/environmental NGO | environment | |
| Internationales WWF-Zentrum für den Meeresschutz | public/environmental NGO | environment | |
| NABU Hamburg | public/environmental NGO | environment | |
| NABU Niedersachsen | public/environmental NGO | environment | |
| NABU Schleswig-Holstein | public/environmental NGO | environment | |
| Bundesanstalt für Gewässerkunde (BfG) | public/state research institute | research | |
| Bundesanstalt für Wasserbau (BAW) | public/national research institute | research | |
| Angelsport-Verband HH e.V. | private/ lobby/leisure | leisure/fishing | |
| Arbeitsgemeinschaft norddeutscher Industrie- und Handelskammern (IHK Nord) e.V. | private/ industry/lobby | economy | |



| | | | |
|---|-------------------------|---|---|
| Bauernverband Schleswig-Holstein | private/ lobby | agriculture | |
| Bauernverband Hamburg e.V. | private/ lobby | agriculture | |
| Brunsbüttel Ports GmbH | private/industry | economy/shipping | |
| Deutscher Bauernverband e.V. | private/ lobby | agriculture | |
| Deutscher Fischereiverband e.V. | private/ lobby | economy/fisheries | |
| Deutscher Jagdschutzverband | private/ lobby | hunting | |
| Fischereischutzverband Schleswig-Holstein | private/ lobby | economy/fisheries | |
| Fischerverein Friedrichskoog | private/ lobby | economy/fisheries | |
| Gruppe Nedderelv e.V. | private/ lobby/leisure | leisure/water sports | |
| Hafenlotsenbrüderschaft Hamburg | private/ lobby | shipping | pilots for ships |
| Hamburger Motorboot-Verband | private/ lobby/leisure | leisure/water sports | |
| Hamburger Segler-Verband e.V. | private/ lobby/leisure | leisure/water sports | |
| Hamburgische Wasser und Bodenverbände | private/ lobby | water management | |
| Handelskammer Hamburg | private/industry/ lobby | economy | |
| Interessengemeinschaft Elbe-Weser-Fischer | private/ lobby | economy/fisheries | |
| Interessengemeinschaft Alte Süderelbe e.V. | private/ lobby | general representation of areal interests | |
| Landesjägerschaft Niedersachsen e.V. | private/ lobby/leisure | hunting | |
| Landesjägerschaft Hamburg e.V. | private/ lobby/leisure | hunting | |
| Landesjägerschaft Schleswig-Holstein e.V. | private/ lobby/leisure | hunting | |
| Landvolk Niedersachsen - Kreisbauernverband Land Hadeln e. V. | private/ lobby | agriculture | they are as well an agricultural authority with official duties as lobby organisation |
| Landvolk Niedersachsen - Kreisbauernverband Stade e. V. | private/ lobby | agriculture | they are as well an agricultural authority with official duties as lobby organisation |
| Landvolk Niedersachsen - Landesbauernverband e.V. | private/ lobby | agriculture | they are as well an agricultural authority with official duties as lobby organisation |
| Lotsenbrüderschaft Elbe | private/ lobby | shipping | |
| Lotsenbrüderschaft NORD-OSTSEE-KANAL I | private/ lobby | shipping | |
| Maritime Landschaft Untere Elbe GbR | private/ lobby/tourism | tourism | |



| | | | |
|---|------------------------|-------------------------------------|---|
| Motoryacht-Verband Schleswig-Holstein | private/ lobby/leisure | leisure/water sports | |
| Segler-Verband Schleswig-Holstein | private/ lobby/leisure | economy | |
| Unternehmensverband Hafen Hamburg e.V. | private/industry lobby | economy | |
| Deich und Hauptsielverband Dithmarschen und Marschenverband SH e.V. | duty of care/lobby | flood protection | waterboard |
| Gewässer und Landschaftsverband im Kreis Pinneberg | duty of care/lobby | water management | waterboard |
| Landesbetrieb Straßen, Brücken und Gewässer Hamburg | public/duty of care | water management / flood protection | waterboard, belongs to the federal city state of Hamburg |
| Unterhaltungsverband Kehdingen | duty of care/lobby | water management | waterboard |
| Wasserverbandstag e. V. Bremen, Niedersachsen, Sachsen-Anhalt | duty of care/lobby | water management | waterboard |
| Landwirtschaftskammer Hamburg | both: public & private | agriculture | they are as well an agricultural authority with official duties as lobby organisation |
| Landwirtschaftskammer Niedersachsen | both: public & private | agriculture | they are as well an agricultural authority with official duties as lobby organisation |
| Landwirtschaftskammer Schleswig-Holstein | both: public & private | agriculture | they are as well an agricultural authority with official duties as lobby organisation |

Humber estuary

| Name of organisation | Type of organisation | Main interests of stakeholder | Remarks |
|-----------------------------------|----------------------|--|----------------|
| Environment Agency | Government | Lead on strategy for the estuary: WFD/Flood Protection | Multiple Roles |
| Natural England | Government | Designated Site Status/Conservation | Multiple Roles |
| Able UK | Ports, industry | Landowner, shipping | |
| Associated British Ports (Humber) | Ports Industry | Economy/shipping | Multiple Sites |
| BP | Industry, landowner | Petrochemicals, managed realignment. | |




| | | | |
|--|------------------|---|---|
| ABP Humber Estuary Services | Statutory | Navigation/Emergency Planning | |
| Humber Nature Partnership | Statutory | Conservation & Industry/Integrated Management | Multiple Roles |
| Hull City Council | Local Government | Economy/Planning | |
| North Lincolnshire Council | Local Government | Economy/Planning | |
| North-East Lincolnshire Council | Local Government | Economy/Planning | |
| East Riding of Yorkshire Council | Local Government | Economy/Planning | |
| The Crown Estate | Government | Ownership of seafloor, sustainable use | |
| Marine Management Organisation | Government | Conservation/Planning | Multiple Roles |
| North-East Inshore Fisheries and Conservation Agency | Local Government | Fisheries/conservation/consenting | |
| Yorkshire Wildlife Trust | Charity | Conservation | |
| Lincolnshire Wildlife Trust | Charity | Conservation | |
| Humber Local Enterprise Partnership | Statutory | Strategic Economic Development | |
| Internal Drainage Boards (many) | Statutory | Flood control | Multiple Operators |
| Royal Society for the Protection of Birds | Charity | Conservation | |
| British Association for Shooting & Conservation | Members Group | Wildfowling (shooting) | |
| Wildfowling Clubs (many) | Members Group | Wildfowling (shooting) | |
| Ramblers Association | Members Group | Walking/Recreation | |
| Humber Estuary Relevant Authorities Group (HERAG) | Members Group | Integrated management of the Humber EMS | Multiple Roles, see Humber Nature Partnership |
| Industry (e.g. chemicals, power) | Industry | Economy & compliance | Multiple Operators |
| CATCH & Humber Environment Managers Group | Members Group | Economy & compliance | |
| Humber Yawl Club (& others) | Members Group | Sailing | Multiple Operators |



| | | | |
|---|----------------|--|--------------------|
| RYA | Members Group | Sailing | |
| Historic England | Statutory | Archaeology/Listed Buildings | |
| Humber Historic Environment Record | Statutory | Heritage Assets and Landscape Database | |
| Yorkshire Water & Severn Trent | Industry | Water abstraction, treatment, supply and discharge | |
| Siemens Gamesa, E.ON (& other offshore wind operators) | Industry | Offshore Wind - construction + O&M | Multiple Operators |
| Humber Sea Terminal | Industry | Economy/shipping | |
| Recreation - multiple groups e.g. angling, birdwatching | Members Groups | Recreation | HNP covers some |
| P&O North Sea Ferries | Industry | Shipping | |
| Humber Bridge Board | Board | Economy/transport | |
| NFU | Members Group | Economy/farming | |
| Individual farmers and land-owners | | Landowner, farming | |
| Country Land and Business Association | Members Group | Economy/farming | |
| Canals & Rivers Trust | Charity | Navigation/Emergency Planning | |

Tees estuary

| Name of organisation | Type of organisation | Main interests of stakeholder | Remarks |
|--|------------------------------|--|---------|
| Environment Agency | Government | Environment | |
| PD Ports | Private | Economy/shipping | |
| Industry Nature Conservation Association | Private | Economy/environment | |
| Tees Catchment Partnership | Public/Catchment Partnership | Environment | |
| Tees Estuary Partnership | Public/Estuary Partnership | Environment | |
| Tees Valley Nature Partnership | Public/Nature Partnership | Environment | |
| Middlesbrough Council | Local Government | Representation of areas interests | |
| Crown Estates | Government | Environment/representation of general interest | |
| Marine Management | Government | Environment/representation of | |




| | | | |
|--------------|--|------------------|--|
| Organisation | | general interest | |
|--------------|--|------------------|--|

Scheldt estuary

| Name of organisation | Type of organisation | Main interests of stakeholder | Remarks |
|---|---------------------------------|---|-----------------------------------|
| Benelux Unie | public/transnational government | general representation of areal interests | Netherlands (NL), Vlaanderen (VL) |
| Rijkswaterstaat | public/federal government | general representation of areal interests | NL |
| Ministerie van Infrastructuur en Waterstaat | public/federal government | general representation of areal interests | NL |
| Ministerie van Landbouw, Natuur en Voedselkwaliteit | public/federal government | environment | NL |
| Provincie Zeeland | public/regional government | general representation of areal interests | NL |
| Rijksdienst voor Ondernemend Nederland | public/federal government | economy / environment | NL |
| Staatsbosbeheer | public/federal government | environment | NL |
| Waterschap Scheldestromen | public/regional government | water management / water safety | NL |
| Gemeente Veere | public/municipality | general representation of areal interests | NL |
| Gemeente Vlissingen | public/municipality | general representation of areal interests | NL |
| Gemeente Borsele | public/municipality | general representation of areal interests | NL |
| Gemeente Kapelle | public/municipality | general representation of areal interests | NL |
| Gemeente Reimerswaal | public/municipality | general representation of areal interests | NL |
| Gemeente Sluis | public/municipality | general representation of areal interests | NL |
| Gemeente Terneuzen | public/municipality | general representation of areal interests | NL |
| Gemeente Hulst | public/municipality | general representation of areal interests | NL |
| Departement Mobiliteit en Openbare werken | public/regional government | general representation of areal interests | VL |
| De Vlaamse Waterweg NV | public/regional government | general representation of areal interests | VL |
| Agentschap voor Natuur en Bos | public/regional government | environment | VL |
| Provincie Antwerpen | public/regional government | general representation of areal interests | VL |
| Provincie Oost-Vlaanderen | public/regional government | general representation of areal interests | VL |
| Gemeente Melle | public/municipality | general representation of areal interests | VL |




| | | | |
|--|--------------------------------------|---|----|
| Gemeente Beveren | public/municipality | general representation of areal interests | VL |
| Gemeente Zwijndrecht | public/municipality | general representation of areal interests | VL |
| Gemeente Berlare | public/municipality | general representation of areal interests | VL |
| Vlaamse Vereniging van Steden en Gemeenten | public/municipality | general representation of areal interests | VL |
| Deltares | public/research institute | research | NL |
| Wageningen Marine Research | public/research institute | research | NL |
| Universiteit Antwerpen | public/research institute | research | VL |
| Waterbouwkundig Laboratorium Borgerhout | public/research institute | research | VL |
| Instituut voor Natuur en Bosonderzoek | public/research institute | research | VL |
| North Sea Port | public/port authority | economy, shipping | VL |
| Havenbedrijf Antwerpen | public/port authority | economy, shipping | VL |
| Alfaport | private/lobby | economy, shipping | VL |
| Zuidelijke Land- en Tuinbouworganisatie | private/lobby | agriculture | NL |
| Regionaal Landschap Schelde-Durme | private/environmental NGO | environment | VL |
| Vogelbescherming Nederland | private/environmental NGO | environment | VL |
| Algemeen Boerensyndicaat Oost-Vlaanderen | private/lobby | agriculture | VL |
| Zeeuwse Milieufederatie | private/environmental NGO | environment | NL |
| Recron | private/lobby | leisure | NL |
| Scaldisnet | private/leisure | leisure/education | VL |
| Boerenbond | private/lobby | agriculture | VL |
| Stichting de Levende Delta | private/foundation | environment | NL |
| Bond voor Beter Leefmilieu Vlaanderen | private/environmental NGO | environment | VL |
| Stichting het Zeeuwse Landschap | private/environmental NGO/foundation | environment | NL |
| Schuttevaer | private/lobby | economy, shipping | NL |
| Natuurpunt | private/environ. NGO | environment | VL |
| Camping Scheldeoord | private/entrepreneur | leisure/camping owner | NL |
| Brabantse-Zeeuwse Werkgeversvereniging | private/lobby | economy | NL |
| VOKA | private/lobby | economy | VL |
| Watersportverbond regio Deltawateren | private/lobby | leisure/water sports | NL |
| Vereniging voor Gentse | private/lobby | economy, shipping | VL |



| | | | |
|-------------------------------------|---------------------------|-------------------|----|
| Havengebonden Ondernemingen | | | |
| Antwerpse Scheepvaartvereniging vzw | private/lobby | economy, shipping | VL |
| Natuurmonumenten | private/environmental NGO | environment | NL |
| Stichting ARK | private/environmental NGO | environment | NL |
| Vlaamse Havenvereniging | private/lobby | economy, shipping | VL |

Göta Älv

| Name of organisation | Type of organisation | Main interests of stakeholder | Remarks |
|--|---------------------------------|---|---|
| The Swedish Agency for Marine and Water Management | Government | Responsible for managing the use and preventing the overuse of Sweden's marine and freshwater environments taking into consideration the requirements of the ecosystem and people, both now and in the future | |
| Swedish EPA | Government | Environment - general (compiling information, developing policies, implementation) | Long term |
| The Swedish Maritime Administration (SMA) | Government | Responsible for maritime safety and availability | |
| Swedish Transportation Administration | Government | Long term national transport planning (road, rail, sea and air) | Staff has already been involved as experts in the pilot |
| The Swedish Transport Agency | Government | High accessibility, quality, secure and environmentally aware rail, air, sea and road transport. Making/drawing up regulations. | |
| Ports of Sweden (Sveriges hamnar) | Port organisation | Defend the interests of ports, to establish cooperation between ports and to support maritime transport and shipping interests in general | |
| Swedish Geotechnical Institute (SGI) | Research Institute | Sediment management, remediation, stabilisation/solidification of the pilot (, climate change) | |
| VTI | Research Institute | Sustainable transportation | |
| Gothenburg region VGR | Regional political organisation | Health care and good prerequisites for public health, jobs, research, education, communications, cultural and | VGR is governed by politicians from 49 of the regions (~county level) |




| | | | |
|--|--|---|--|
| | | natural environment | municipalities, together with trade and industry, organisations, academia(50,000 employees =one of Sweden's biggest employers) |
| Västra Götaland County Administration Board | Government (county level) | Safety, water quality, sustainable development, regulations | |
| Göta Älvs Vattenvårdsförbund (Water protection organisation, Göta älv (river)) | River network (municipalities and other interests) | Water quality protection | 13 Göta älv municipalities together with industry, governmental organisations (in total ca 40 relevant stakeholders) |
| Port of Gothenburg | Municipal company | Sustainable port development, sediment management | |
| City of Gothenburg | Municipality | City planning and development, water quality and management, remediation, risk management (environment, health, climate change) | |
| Gävle port | Municipal company | Sustainable port development, sediment management | |
| Oskars hamn municipality | Municipality | Sustainable port development, remediation, sediment management | |
| Chalmers University of technology | Research | Risk management, remediation techniques, technical development | |
| Gothenburg university | Research | Sediment processes, remediation, water quality | |
| Renova AB | Municipal company | Municipal waste and recycling | |
| RGS 90 (Nordic) | Private company | Recycling, remediation | |
| NCC | Construction company | Environment, remediation, new techniques | |
| PEAB | Construction company | Environment, remediation, new techniques | |
| Other construction companies | Construction company | Environment, remediation, new techniques | |
| Empirikon | Consultant (private) | Remediation | |
| Relement | Consultant (private) | Remediation | |



| | | | |
|--------------------|-----------------------------|--|--|
| COWI | Consultant (private) | Remediation, stabilisation/solidification, risk management | |
| Tyréns | Consultant (private) | Remediation, risk management | |
| Other Consultants | Consultant (private) | Remediation, risk management | |
| Other ports | Municipal/private companies | Environment, remediation, new techniques | |
| Other universities | Research | Environment, remediation techniques, sustainable sediment management | |

Isefjord, Holbaekfjord, Roskilde Fjord

| Name of organisation | Type of organisation | Main interests of stakeholder | Remarks |
|---|--|--|---|
| Danish Coastal Authority | The Danish Ministry of the Environment | flood protection, environment | - |
| Ministry of Environment and Food of Denmark | Ministry | general representation of areal interests, economy, environment, tourism | - |
| Region Zealand | County | general representation of areal interests, economy, environment, tourism | Isefjord, Roskilde Fjord, Kalundborg Fjord and others |
| Capital Region | County | general representation of areal interests, economy, environment, tourism | Isefjord, Roskilde Fjord |
| Odsherred Kommune | Municipality | economy, employment, leisure, tourism, water management | Isefjord, Lammefjorden |
| Holbæk Kommune | Municipality | economy, employment, leisure, tourism, water management | Holbæk Fjord |
| Lejre Kommune | Municipality | economy, employment, leisure, tourism, water management | Isefjord, Roskilde Fjord |
| Roskilde Kommune | Municipality | economy, employment, leisure, tourism, water management | Roskilde Fjord |
| Frederikssund Kommune | Municipality | economy, employment, leisure, tourism, water management | Roskilde Fjord |
| Halsnæs Kommune | Municipality | economy, employment, leisure, tourism, water management | Roskilde Fjord |
| Amsterdamhusene (Frederikssund) | Home owners association | flood protection, leisure | Roskilde Fjord |
| Bakkehusene, Græse Bakkeby Nord (Frederikssund) | Home owners association | flood protection, leisure | Roskilde Fjord |
| Bakkehøjen (Frederikssund) | Home owners association | flood protection, leisure | Roskilde Fjord |
| Bakkekammen (Frederikssund) | Home owners association | flood protection, leisure | Roskilde Fjord |



| | | | |
|---|-------------------------|---------------------------|----------------|
| Bakkekammen, ulige nr. 121-165 (Frederikssund) | Home owners association | flood protection, leisure | Roskilde Fjord |
| Bakkevænget (Frederikssund) | Home owners association | flood protection, leisure | Roskilde Fjord |
| Baunehusene (Frederikssund) | Home owners association | flood protection, leisure | Roskilde Fjord |
| Borgervænget, lige nr. 2-40 (Frederikssund) | Home owners association | flood protection, leisure | Roskilde Fjord |
| Byhøjen (Frederikssund) | Home owners association | flood protection, leisure | Roskilde Fjord |
| Degnevænget (Frederikssund) | Home owners association | flood protection, leisure | Roskilde Fjord |
| Elverhøjen (Frederikssund) | Home owners association | flood protection, leisure | Roskilde Fjord |
| Enghusene (Frederikssund) | Home owners association | flood protection, leisure | Roskilde Fjord |
| Englyst (Frederikssund) | Home owners association | flood protection, leisure | Roskilde Fjord |
| Fasangården (Frederikssund) | Home owners association | flood protection, leisure | Roskilde Fjord |
| Fjordhusene (Frederikssund) | Home owners association | flood protection, leisure | Roskilde Fjord |
| Fjordparken (Frederikssund) | Home owners association | flood protection, leisure | Roskilde Fjord |
| Fjordskrænten (Frederikssund) | Home owners association | flood protection, leisure | Roskilde Fjord |
| Frederikssund (Frederikssund) | Home owners association | flood protection, leisure | Roskilde Fjord |
| Freja, nr. 51-147 (Frederikssund) | Home owners association | flood protection, leisure | Roskilde Fjord |
| Græse Bakkeby, fælles (Frederikssund) | Home owners association | flood protection, leisure | Roskilde Fjord |
| Græse Landsby (Frederikssund) | Home owners association | flood protection, leisure | Roskilde Fjord |
| Græse Strand (Frederikssund) | Home owners association | flood protection, leisure | Roskilde Fjord |
| Græse Strandhuse (Frederikssund) | Home owners association | flood protection, leisure | Roskilde Fjord |
| Gyldenstens Vænge Nord, lokalplan 100 (Frederikssund) | Home owners association | flood protection, leisure | Roskilde Fjord |
| Gyldenstens Vænge Syd (Frederikssund) | Home owners association | flood protection, leisure | Roskilde Fjord |
| Havelse Mølle 1974 (Frederikssund) | Home owners association | flood protection, leisure | Roskilde Fjord |
| Islebjergghaven (Frederikssund) | Home owners association | flood protection, leisure | Roskilde Fjord |
| Jættehøjen (Frederikssund) | Home owners association | flood protection, leisure | Roskilde Fjord |
| Klinton (Frederikssund) | Home owners association | flood protection, leisure | Roskilde Fjord |
| Klinterparken (Frederikssund) | Home owners | flood protection, leisure | Roskilde Fjord |




| | | | |
|---|-------------------------|---------------------------|------------------------|
| | association | | |
| Kornvænget, lokalplan 8 (Frederikssund) | Home owners association | flood protection, leisure | Roskilde Fjord |
| Linderupvej GF (Frederikssund) | Home owners association | flood protection, leisure | Roskilde Fjord |
| LP 35 Frederikssund (Frederikssund) | Home owners association | flood protection, leisure | Roskilde Fjord |
| Lærkesten (Frederikssund) | Home owners association | flood protection, leisure | Roskilde Fjord |
| Marbæk Allé (Frederikssund) | Home owners association | flood protection, leisure | Roskilde Fjord |
| Møllebakken (Frederikssund) | Home owners association | flood protection, leisure | Roskilde Fjord |
| Plantagen (Frederikssund) | Home owners association | flood protection, leisure | Roskilde Fjord |
| Rørbækgård (Frederikssund) | Home owners association | flood protection, leisure | Roskilde Fjord |
| Slåenbjerg huse (Frederikssund) | Home owners association | flood protection, leisure | Roskilde Fjord |
| Snerlevej (Frederikssund) | Home owners association | flood protection, leisure | Roskilde Fjord |
| Snostrup (Frederikssund) | Home owners association | flood protection, leisure | Roskilde Fjord |
| Solbakken (Frederikssund) | Home owners association | flood protection, leisure | Roskilde Fjord |
| Strandbakken, lokalplan 70 (Frederikssund) | Home owners association | flood protection, leisure | Roskilde Fjord |
| Strandparken, Dyrlæggegårds Allé 202-2016 (Frederikssund) | Home owners association | flood protection, leisure | Roskilde Fjord |
| Strandvangen (Frederikssund) | Home owners association | flood protection, leisure | Roskilde Fjord |
| Strandvænget 1964 (Frederikssund) | Home owners association | flood protection, leisure | Roskilde Fjord |
| Thorsvang, Ymersvej, Mimersvej, Skuldsvej (Frederikssund) | Home owners association | flood protection, leisure | Roskilde Fjord |
| Tollerupparken (Frederikssund) | Home owners association | flood protection, leisure | Roskilde Fjord |
| Tranehaven (Frederikssund) | Home owners association | flood protection, leisure | Roskilde Fjord |
| Vestervang (Frederikssund) | Home owners association | flood protection, leisure | Roskilde Fjord |
| Ørumgård, Kornvænget (Frederikssund) | Home owners association | flood protection, leisure | Roskilde Fjord |
| Åskrænten (Frederikssund) | Home owners association | flood protection, leisure | Roskilde Fjord |
| Søgården Grundejerforening (Odsherred) | Home owners association | flood protection, leisure | Isefjord, Lammefjorden |
| Tornerosebugten (Odsherred) | Home owners association | flood protection, leisure | Isefjord, Lammefjorden |
| Sejer Standen (Odsherred) | Home owners | flood protection, leisure | Isefjord, |



| | | | |
|--|-------------------------|---------------------------|------------------------|
| | association | | Lammefjorden |
| Hybenkrogen (Odsherred) | Home owners association | flood protection, leisure | Isefjord, Lammefjorden |
| Hyldebo (Odsherred) | Home owners association | flood protection, leisure | Isefjord, Lammefjorden |
| Kragøre (Odsherred) | Home owners association | flood protection, leisure | Isefjord, Lammefjorden |
| Klitrosebugten (Odsherred) | Home owners association | flood protection, leisure | Isefjord, Lammefjorden |
| Strandlystgård (Odsherred) | Home owners association | flood protection, leisure | Isefjord, Lammefjorden |
| Skovhagen (Odsherred) | Home owners association | flood protection, leisure | Isefjord, Lammefjorden |
| Naturvennerne (Odsherred) | Home owners association | flood protection, leisure | Isefjord, Lammefjorden |
| Gyvelbugten (Odsherred) | Home owners association | flood protection, leisure | Isefjord, Lammefjorden |
| Skolemarken (Odsherred) | Home owners association | flood protection, leisure | Isefjord, Lammefjorden |
| Lyngmarken (Odsherred) | Home owners association | flood protection, leisure | Isefjord, Lammefjorden |
| Ildkuglen (Odsherred) | Home owners association | flood protection, leisure | Isefjord, Lammefjorden |
| Vestergård (Odsherred) | Home owners association | flood protection, leisure | Isefjord, Lammefjorden |
| Pilehaven (Odsherred) | Home owners association | flood protection, leisure | Isefjord, Lammefjorden |
| Strandarger (Odsherred) | Home owners association | flood protection, leisure | Isefjord, Lammefjorden |
| Andersminde (Odsherred) | Home owners association | flood protection, leisure | Isefjord, Lammefjorden |
| Skollehøj (Odsherred) | Home owners association | flood protection, leisure | Isefjord, Lammefjorden |
| Søhusvej, Yderby (Odsherred) | Home owners association | flood protection, leisure | Isefjord, Lammefjorden |
| Odden Sogn (Odsherred) | Home owners association | flood protection, leisure | Isefjord, Lammefjorden |
| Guldkyst (Odsherred) | Home owners association | flood protection, leisure | Isefjord, Lammefjorden |
| Borgmesterlyngen (Odsherred) | Home owners association | flood protection, leisure | Isefjord, Lammefjorden |
| Østerlyngs præmiegrunde (Odsherred) | Home owners association | flood protection, leisure | Isefjord, Lammefjorden |
| Østerdalens Vejlaug (Odsherred) | Home owners association | flood protection, leisure | Isefjord, Lammefjorden |
| Platanvej Vejlaug (Odsherred) | Home owners association | flood protection, leisure | Isefjord, Lammefjorden |
| Jagtborg Grundejerforening (Odsherred) | Home owners association | flood protection, leisure | Isefjord, Lammefjorden |
| Eng- og Lynggården (Odsherred) | Home owners association | flood protection, leisure | Isefjord, Lammefjorden |




| | | | |
|--------------------------------------|-------------------------|---------------------------|------------------------|
| Månedalen (Odsherred) | Home owners association | flood protection, leisure | Isefjord, Lammefjorden |
| Lyngengen (Odsherred) | Home owners association | flood protection, leisure | Isefjord, Lammefjorden |
| Æblevangen (Odsherred) | Home owners association | flood protection, leisure | Isefjord, Lammefjorden |
| Lindevangen (Odsherred) | Home owners association | flood protection, leisure | Isefjord, Lammefjorden |
| Mårbjergengen (Odsherred) | Home owners association | flood protection, leisure | Isefjord, Lammefjorden |
| Højlyngen (Odsherred) | Home owners association | flood protection, leisure | Isefjord, Lammefjorden |
| Trekanten (Odsherred) | Home owners association | flood protection, leisure | Isefjord, Lammefjorden |
| Rørviglund (Odsherred) | Home owners association | flood protection, leisure | Isefjord, Lammefjorden |
| Paradisvænget Vejlaug (Odsherred) | Home owners association | flood protection, leisure | Isefjord, Lammefjorden |
| Skanseshage (Odsherred) | Home owners association | flood protection, leisure | Isefjord, Lammefjorden |
| Ole Kjærgårdsvej (Odsherred) | Home owners association | flood protection, leisure | Isefjord, Lammefjorden |
| Rørmosen (Odsherred) | Home owners association | flood protection, leisure | Isefjord, Lammefjorden |
| Langesøvnæget (Odsherred) | Home owners association | flood protection, leisure | Isefjord, Lammefjorden |
| Langesømoosevej (Odsherred) | Home owners association | flood protection, leisure | Isefjord, Lammefjorden |
| Langesølodden (Odsherred) | Home owners association | flood protection, leisure | Isefjord, Lammefjorden |
| Korshage (Odsherred) | Home owners association | flood protection, leisure | Isefjord, Lammefjorden |
| Nakkehage (Odsherred) | Home owners association | flood protection, leisure | Isefjord, Lammefjorden |
| Rishøj Grundejerforening (Odsherred) | Home owners association | flood protection, leisure | Isefjord, Lammefjorden |
| Trindhøj (Odsherred) | Home owners association | flood protection, leisure | Isefjord, Lammefjorden |
| Bøsserup Huse (Odsherred) | Home owners association | flood protection, leisure | Isefjord, Lammefjorden |
| Bøsserup strand (Odsherred) | Home owners association | flood protection, leisure | Isefjord, Lammefjorden |
| Bakkevænget (Odsherred) | Home owners association | flood protection, leisure | Isefjord, Lammefjorden |
| Bøsserup Mark Nord Vest (Odsherred) | Home owners association | flood protection, leisure | Isefjord, Lammefjorden |
| Bøsserup Plantage (Odsherred) | Home owners association | flood protection, leisure | Isefjord, Lammefjorden |
| Englandsgården (Odsherred) | Home owners association | flood protection, leisure | Isefjord, Lammefjorden |
| Gelstrup Strand (Odsherred) | Home owners | flood protection, leisure | Isefjord, |



| | | | |
|---|-------------------------|---------------------------|------------------------|
| | association | | Lammefjorden |
| Gelstrup 5-f (Odsherred) | Home owners association | flood protection, leisure | Isefjord, Lammefjorden |
| 3-e og 3-al Gelstrup Vej- og drænlaug (Odsherred) | Home owners association | flood protection, leisure | Isefjord, Lammefjorden |
| Strandgården, Egebjerg (Odsherred) | Home owners association | flood protection, leisure | Isefjord, Lammefjorden |
| 3k Grundejerforening (Odsherred) | Home owners association | flood protection, leisure | Isefjord, Lammefjorden |
| Mosevang (Odsherred) | Home owners association | flood protection, leisure | Isefjord, Lammefjorden |
| Abildøre Strand (Odsherred) | Home owners association | flood protection, leisure | Isefjord, Lammefjorden |
| Abildøre (Odsherred) | Home owners association | flood protection, leisure | Isefjord, Lammefjorden |
| Diget (Odsherred) | Home owners association | flood protection, leisure | Isefjord, Lammefjorden |
| Egenæs Idyl (Odsherred) | Home owners association | flood protection, leisure | Isefjord, Lammefjorden |
| Egenæs (Odsherred) | Home owners association | flood protection, leisure | Isefjord, Lammefjorden |
| Tornager (Odsherred) | Home owners association | flood protection, leisure | Isefjord, Lammefjorden |
| Atterup (Odsherred) | Home owners association | flood protection, leisure | Isefjord, Lammefjorden |
| Egenæs Vænge (Odsherred) | Home owners association | flood protection, leisure | Isefjord, Lammefjorden |
| Plejerup (Odsherred) | Home owners association | flood protection, leisure | Isefjord, Lammefjorden |
| Fjordgrund (Odsherred) | Home owners association | flood protection, leisure | Isefjord, Lammefjorden |
| Grusgraven (Odsherred) | Home owners association | flood protection, leisure | Isefjord, Lammefjorden |
| Viben (Odsherred) | Home owners association | flood protection, leisure | Isefjord, Lammefjorden |
| Kløveren (Odsherred) | Home owners association | flood protection, leisure | Isefjord, Lammefjorden |
| Lærkestien (Odsherred) | Home owners association | flood protection, leisure | Isefjord, Lammefjorden |
| Lammefjorden (Odsherred) | Home owners association | flood protection, leisure | Isefjord, Lammefjorden |
| Næsdal Plantage (Odsherred) | Home owners association | flood protection, leisure | Isefjord, Lammefjorden |

Reference groups

At this place groups of interest to the project as a whole - in partner and other North Sea Regions estuaries, such as individual stakeholder organisations, universities, and others are listed.



| Name of organisation | Type of organisation | Estuary | Main interests of stakeholder | Remarks |
|--|--|-------------------------------|---|-----------------------------|
| GIP Seine Aval | public/estuary partnership | Seine (France) | overall integrated estuarine management | |
| GIP Loire | public/estuary partnership | Loire (France) | overall integrated estuarine management | |
| Free Hanseatic City of Bremen | public/ federal government | Weser (Germany) | general representation of areal interests | different ministries |
| Bremenports | private/industry | Weser (Germany) | economy/shipping | |
| Niedersächsischer Landesbetrieb für Wasserwirtschaft, Küsten- und Naturschutz (NLWKN) | public/federal government | Elbe/Ems/Weser (Germany) | environment | |
| Niedersachsen Ports (N-Ports) | private/industry | Elbe/Ems/Weser (Germany) | economy/shipping | |
| University of Hamburg | public/university | Elbe/Ems/Weser (Germany) | research | |
| Hochschule für angewandte Wissenschaften Hamburg | public/university | Elbe/Ems/Weser (Germany) | research | |
| Technische Hochschule Hamburg-Harburg (TUHH) | public/university | Elbe/Ems/Weser (Germany) | research | |
| Helmholtz-Zentrum Geesthacht | public/research institute | Elbe/Ems/Weser (Germany) | research | |
| <u>Masterplan Ems 2050</u> | public | Ems (Germany) | environment | kind of estuary partnership |
| Central Dredging Association (CEDA) | | all European estuaries | economy/shipping | |
| Dredging in Europe (DGE) | | all European estuaries | economy/shipping | |
| International Association of Dredging Companies (IADC) | | all European estuaries/global | economy/shipping | |
| World Association for Waterborne Transport Infrastructure (PIANC) | | all European estuaries/global | economy/shipping | |
| European Sediment Network (SedNet) | | all European estuaries | sediments (all aspects) | |
| FRIST Competence Centre | Research in cooperation with private and municipal companies | Göta älv/international | Remediation, risk management, technology development | |
| Kretslopp och vatten (Department of Sustainable waste and water, City of Gothenburg) | Municipal company | Göta älv | Remediation, water quality managem. risk management, technology development | |



| | | | | |
|---|-----------------------------|-------------------------|--|--|
| Göteborg city | Municipal | Göta älv | Planning, remediation, water quality, transport, environment | |
| County Administration board | Governmental (county level) | Göta älv and Nordre älv | Environment, remediation, water quality, risk management | |
| Swedish EPA | Governmental | National | Environment Shipping, management of contaminated dredged masses | |
| The Swedish Maritime Administration (SMA) | Governmental | National | | |
| Ports of Sweden | Municipal/private companies | National | Sustainable port development | |